




Key

 Extent of proposed 24-hour Clearway



ROGER HOGGINS
 HEAD OF INFRASTRUCTURE, NETWORKS AND SUSTAINABILITY



Job Title
 CONWAY DRIVE, THORNWELL, CHEPSTOW

Drawing Title
 PROPOSED 24-HOUR CLEARWAY

Drawn By
 MC

Scale
 NTS

Rev No.	Date	Description
Checked	Date	18.07.19

Drawn	Chkd	Drawing No.	Rev
		1832	REV

THIS MAP IS REPRODUCED FROM ORDNANCE SURVEY MATERIAL WITH THE PERMISSION OF ORDNANCE SURVEY ON BEHALF OF THE CONTROLLER OF HER MAJESTY'S STATIONERY OFFICE. UNAUTHORISED REPRODUCTION INFRINGES CROWN COPYRIGHT AND MAY LEAD TO PROSECUTION OR CIVIL PROCEEDINGS. MONMOUTHSHIRE COUNTY COUNCIL LA09012L2000